

## Table of Contents

---

1. <b>Product Details</b> .....	1
2. <b>Multi County Data</b> .....	2
3. <b>Database Fields</b> .....	2
4. <b>Multi County Database Fields</b> .....	5
5. <b>Database Fields Information</b> .....	6
6. <b>Copyright</b> .....	23
7. <b>Radius Finder Application</b> .....	23
8. <b>FAQs &amp; Online Resources</b> .....	24
9. <b>Developer Tools</b> .....	24
10. <b>Redistributable License</b> .....	24
11. <b>Our Products</b> .....	25

## Product Details

---

<b>Website:</b>	<a href="https://www.zip-codes.com">https://www.zip-codes.com</a>
<b>Product:</b>	Zip Code Database – Business
<b>URL:</b>	<a href="https://www.zip-codes.com/zip-code-database.asp">https://www.zip-codes.com/zip-code-database.asp</a>
<b>Download:</b>	<a href="https://www.zip-codes.com/account_database.asp">https://www.zip-codes.com/account_database.asp</a>
<b>Updates:</b>	Monthly
<b>Formats:</b>	[MDB] Access [XLS] Excel [SQL] SQL Creation File [CSV] Comma Separated Values

Our ZIP Code Database contains over 78,000 precise data records. You can download the database once per month (if needed) for a full year. We have made every effort to provide the most accurate and up to date information.

Here are just some of the features that separate us from our competitors:

- Get 12 months of updates - we update our data each month
- Our data integrates with other applications seamlessly
- We are a licensed distributor of the U.S. Postal Service ZIP code data
- Immediate download
- Multiple data formats to suit your needs
- FTP Access for automated processing
- Multi County Data – know which ZIP Codes cross county lines

## Multi County Data

---

The Business ZIP Code Database now comes with Multi-County Data. ZIP Codes are assigned by the US Postal Service and as such, do not follow State, County, or even City boundaries. Many ZIP Codes even cross into other counties. With this Database, you can now know every county a ZIP Code falls into.

The multi-county data is provided in a separate file (or separate table for our Access MDB users). This secondary file/table gives you every ZIP Code, as well as the State and County information that it falls into. Each ZIP Code that falls into more than one State/County will be listed in this table for each State and County it covers.

In addition to this, we have added a column in the main database named "MultiCounty". This column will give a "Y" indicating flag letting you know this ZIP Code is located in more than one county.

## Database Fields

---

**Table/File Name:**

*MDB* ZipCodeDatabase\_DELUXE\_BUSINESS  
*CSV* zip-codes-database-DELUXE-BUSINESS.csv  
*XLS* zip-codes-database-DELUXE-BUSINESS.xls  
*SQL* zip-codes-database-DELUXE-BUSINESS.sql

#	Field Name	Data Type	Description
01	ZipCode	Char(5)	00000-99999 Five digit numeric ZIP Code of the area.
02	PrimaryRecord	Char(1)	Character 'P' denoting if this row is a Primary Record or not. Absence of character denotes a non-primary record.
03	Population	Integer	The population of the ZIP Code based on 2010 Census data.
04	HouseholdsPerZipcode	Integer	The estimated number of households of the ZIP Code based on 2010 Census data.
05	WhitePopulation	Integer	The estimated White/Caucasian Population of the ZIP Code based on 2010 Census data.
06	BlackPopulation	Integer	The estimated Black/African American Population of the ZIP Code based on 2010 Census data.
07	HispanicPopulation	Integer	The estimated Hispanic Population of the ZIP Code based on 2010 Census data.
08	AsianPopulation	Integer	The estimated Asian Population of the ZIP Code based on 2010 Census data.
09	HawaiianPopulation	Integer	The estimated Hawaiian or Pacific Islander Population of the ZIP Code based on 2010 Census data.
10	IndianPopulation	Integer	The estimated American Indian and Alaska Native Population of the ZIP Code based on 2010 Census data.
11	OtherPopulation	Integer	The estimated Population of all other races for the ZIP Code based on 2010 Census data.
12	Male Population	Integer	The estimated Male Population of the ZIP Code based on 2010 Census data.
13	FemalePopulation	Integer	The estimated Female Population of the ZIP Code based on 2010 Census data.
14	PersonsPerHousehold	Decimal(4, 2)	The estimated average number of persons per household of

# Zip-Codes.com

## Database Specifications

			the ZIP Code based on 2010 Census data.
15	AverageHouseValue	Integer	The median house value taken from ACS 2012-2016.
16	IncomePerHousehold	Integer	The median household income taken from ACS 2012-2016.
17	MedianAge	Decimal(3, 1)	The median age for all people based on 2010 Census data.
18	MedianAgeMale	Decimal(3, 1)	The median age for males based on 2010 Census data.
19	MedianAgeFemale	Decimal(3, 1)	The median age for females based on 2010 Census data.
20	Latitude	Decimal(12, 6)	Geographic coordinate as a point measured in degrees north or south of the equator.
21	Longitude	Decimal(12, 6)	Geographic coordinate as a point measured in degrees east or west of the Greenwich Meridian.
22	Elevation	Integer	The average elevation of the county.
23	State	Char(2)	2 letter state name abbreviation.
24	StateFullName	VarChar(35)	The full US State Name.
25	CityType	Char(1)	Indicates the type of locale such as Post Office, Stations, or Branch.
26	CityAliasAbbreviation	VarChar(13)	13 Character abbreviation for the city alias name.
27	AreaCode	VarChar(55)	The telephone area codes available in this ZIP Code.
28	City	VarChar(35)	Name of the city as designated by the USPS.
29	CityAliasName	VarChar(35)	Alias name of the city if it exists.
30	County	VarChar(45)	Name of Primary County or Parish this ZIP Code resides in.
31	CountyFIPS	Char(5)	FIPS code for the County this ZIP Code resides in.
32	StateFIPS	Char(2)	FIPS code for the State this ZIP Code resides in.
33	TimeZone	Char(2)	Code for hours past Greenwich Time Zone this ZIP Code belongs to.
34	DayLightSaving	Char(1)	Flag indicating whether this ZIP Code observes daylight savings.
35	MSA	VarChar(35)	Metropolitan Statistical Area number.
36	PMSA	Char(4)	Primary Metropolitan Statistical Area number.
37	CSA	Char(3)	Combined Statistical Area. Based on 8/2017 OMB data.
38	CBSA	Char(5)	Core Based Statistical Area number. Based on 8/2017 OMB data.
39	CBSA_DIV	Char(5)	Core Based Statistical Area Division. Based on 8/2017 OMB data.
40	CBSA_Type	Char(5)	Core Based Statistical Area Type (Metro or Micro). Based on 8/2017 OMB data.
41	CBSA_Name	VarChar(150)	Core Based Statistical Area Name or Title. Based on 8/2017 OMB data.
42	MSA_Name	VarChar(150)	Metropolitan Statistical Area name or Title.
43	PMSA_Name	VarChar(150)	Primary Metropolitan Statistical Area name or Title.
44	Region	VarChar(10)	A geographic area consisting of several States defined by the U.S. Department of Commerce, Bureau of the Census. The States are grouped into four regions and nine divisions.
45	Division	VarChar(20)	A geographic area consisting of several States defined by the U.S. Department of Commerce, Bureau of the Census. The States are grouped into four regions and nine divisions.
46	MailingName	Char(1)	Yes or No (Y/N) flag indicating whether or not the USPS accepts this City Alias Name for mailing purposes.
47	NumberOfBusinesses	Integer	The total number of Business Establishments for this ZIP Code. Data taken from Census 2015 Business Patterns.
48	NumberOfEmployees	Integer	The total number of employees for this ZIP Code. Data taken from Census 2015 Business Patterns.
49	BusinessFirstQuarterPayroll	Integer	The total payroll for the first quarter this ZIP Code in \$1000. Data taken from Census 2015 Business Patterns.

## Zip-Codes.com Database Specifications

50	BusinessAnnualPayroll	Integer	The total annual payroll for this ZIP Code in \$1000. Data taken from Census 2015 Business Patterns.
51	BusinessEmpolymentFlag	Char(1)	Due to confidentiality, some areas do not have actual figures for employment information. Employment and payroll data are replaced by zeroes with the Employment Flag denoting employment size class. Data taken from Census 2015 Business Patterns.
52	GrowthRank	Number	The rank in which this county is growing according to the US Census.
53	GrowingCountiesA	Integer	The estimated number of housing units in this county as of July 1, 2010. Source: Population Division, U.S. Census Bureau.
54	GrowingCountiesB	Integer	The estimated number of housing units in this county as of July 1, 2011. Source: Population Division, U.S. Census Bureau.
55	GrowthIncreaseNumber	Integer	The change in housing units from 2003 to 2004, expressed as a number.
56	GrowthIncreasePercentage	Decimal(3, 1)	The change in housing units from 2003 to 2004, expressed as a percentage.
57	CBSAPopulation	Integer	The estimated population for the selected CBSA. Based on 2010 Census data.
58	CBSADivisionPopulation	Integer	The estimated population for the selected CBSA Division. Based on 2010 Census data.
59	CongressionalDistrict	VarChar(150)	This field shows which Congressional Districts the ZIP Code belongs to. Currently set for 115th Congress.
60	CongressionalLandArea	VarChar(150)	This field provides the approximate land area covered by the Congressional District for which the ZIP Code belongs to.
61	DeliveryResidential	Integer	The number of active residential delivery mailboxes and centralized units for this ZIP Code. This excludes PO Boxes and all other contract box types. Taken from USPS data.
62	DeliveryBusiness	Integer	The number of active business delivery mailboxes and centralized units for this ZIP Code. This excludes PO Boxes and all other contract box types. Taken from USPS data.
63	DeliveryTotal	Integer	The total number of delivery receptacles for this ZIP Code. This includes curb side mailboxes, centralized units, PO Boxes, NDCBU, and contract boxes. Taken from USPS data.
64	PreferredLastLineKey	VarChar(10)	Links this record with other products ZIP-Codes.com offers.
65	ClassificationCode	Char(1)	The classification type of this ZIP Code.
66	MultiCounty	Char(1)	Flag indicating whether this ZIP Code crosses county lines.
67	CSAName	VarChar(255)	The name of the CSA this ZIP Code is in. Based on 8/2017 OMB data.
68	CBSA_Div_Name	VarChar(255)	The name of the CBSA Division this ZIP Code is in.
69	CityStateKey	Char(6)	Links this record with other products ZIP-Codes.com offers such as the ZIP+4.
70	PopulationEstimate	Integer	An up to the month population estimate for this ZIP Code. Based on USPS data.
71	LandArea	Decimal(12,6)	The land area of this ZIP Code in Square Miles. Based on 2010 Census data.
72	WaterArea	Decimal(12,6)	The water area of this ZIP Code in Square Miles. Based on 2010 Census data.
73	CityAliasCode	VarChar(5)	Code indication the type of the city alias name for this record. Record can be Abbreviations, Universities, Government, and more.
74	CityMixedCase	VarChar(35)	The city name in mixed case (i.e. Not in all uppercase letters).
75	CityAliasMixedCase	VarChar(35)	The city alias name in mixed case (i.e. Not in all uppercase letters).

## Zip-Codes.com Database Specifications

76	BoxCount	Integer	Total count of PO Box deliveries in this ZIP Code. Take from USPS data.
77	SFDU	Integer	Total count of single family deliveries in this ZIP Code; generally analogous to homes. Taken from USPS data.
78	MFDU	Integer	Total count of multifamily deliveries in this ZIP Code; generally analogous to apartments. Taken from USPS data.
79	StateANSI	VarChar(2)	ANSI code for the State this ZIP Code resides in.
80	CountyANSI	VarChar(3)	ANSI code for the County/Parish this ZIP Code resides in.
81	ZIPIntro	VarChar(15)	The date this ZIP Code was introduced into the database.
82	AliasIntroDate	VarChar(15)	The date this City Alias was introduced for this ZIP Code.
83	FacilityCode	VarChar(1)	The type of locale identified in the city/state name.
84	CityDeliveryIndicator	VarChar(1)	Specifies whether or not a post office has city-delivery carrier routes.
85	CarrierRouteRateSortation	VarChar(1)	Identifies where automation Carrier Route rates are available.
86	FinanceNumber	VarChar(6)	A code assigned to Postal Service facilities.
87	UniqueZIPName	VarChar(1)	Field that specifies whether the City State Record contains the organization name for a unique ZIP Code.
88	SSAStateCountyCode	VarChar(5)	The State County Code as set by the Social Security Administration for Medicare and Medicaid. Based on 1/2018 CMS data.
89	MedicareCBSACode	VarChar(5)	The CBSA Code for this ZIP Code as set by the Centers for Medicare and Medicaid Services. Based on 1/2018 CMS data.
90	MedicareCBSAName	VarChar(255)	The CBSA Name for this ZIP Code as set by the Centers for Medicare and Medicaid Services. Based on 1/2018 CMS data.
91	MedicareCBSAType	VarChar(5)	The CBSA type for this ZIP Code as set by the Centers for Medicare and Medicaid Services. Metro or Micro. Based on 1/2018 CMS data.
92	MarketRatingAreaID	Integer	The ID of the Insurance Market Rating Area as set by the Centers for Medicare & Medicaid Services. Based on 1/2018 CMS data.
93	CountyMixedCase	VarChar(45)	The primary county name in mixed case (i.e. Not in all uppercase letters).

## Multi County Database Fields

### Table/File Name:

*MDB* ZipCodeDatabase\_MULTI\_COUNTY  
*CSV* zip-codes-database-MULTI-COUNTY.csv  
*XLS* zip-codes-database-MULTI-COUNTY.xls  
*SQL* zip-codes-database-MULTI-COUNTY.sql

#	Field Name	Data Type	Description
01	ZipCode	Char(5)	00000-99999 Five digit numeric ZIP Code of the area.
02	StateFIPS	Char(2)	2 Digit FIPS code for the State this ZIP Code resides in.
03	State	Char(2)	Two character state abbreviation.
04	CountyFIPS	Char(3)	3 Digit FIPS code for the County this ZIP Code resides in.
05	County	VarChar(255)	Name of County or Parish this ZIP Code resides in.

## **Database Fields Information**

---

### **1.) ZIP Code**

5 digit ZIP Code as designated by the United States Postal Service. U.S. Territories are also included in our data. (Puerto Rico, American Samoa, etc.)

### **2.) Primary Record**

This column indicates the "primary" city name within a given ZIP Code. This is designated by the U.S. Postal Service and is based on mail delivery totals.

If you want to get only the "unique" U.S. ZIP Codes, sort the data by this field. Your results will be all (approx.) 41,000 unique zip codes and all will be designated with a "p".

### **3.) Population**

The population of the ZIP Code based on Census 2010 ZIP Code Tabulation Area (ZCTA). The population numbers are not projected to the future, they are actual Census 2010 numbers. Updated with each decennial census.

### **4.) Households Per ZIP Code**

Total estimated amount of households per ZIP Code based on Census 2010 ZIP Code Tabulation Area (ZCTA). The households per zip numbers are not projected to the future, they are actual Census 2010 numbers. Updated with each decennial census.

### **5.) White Population**

The estimate of White population per ZIP Code based on Census 2010 ZIP Code Tabulation Area (ZCTA). The white population numbers are not projected to the future, they are actual Census 2010 numbers. Updated with each decennial census.

### **6.) Black Population**

The estimate of Black population per ZIP code based on Census 2010 ZIP Code Tabulation Area (ZCTA). The black population numbers are not projected to the future, they are actual Census 2010 numbers. Updated with each decennial census.

### **7.) Hispanic Population**

The estimate of Hispanic population per ZIP Code based on Census 2010 ZIP Code Tabulation Area (ZCTA). The Hispanic population numbers are not projected to the future, they are actual Census 2010 numbers. Updated with each decennial census.

### **8.) Asian Population**

The estimate of Asian population per ZIP Code based on Census 2010 ZIP Code Tabulation Area (ZCTA). The Asian population numbers are not projected to the future, they are actual Census 2010 numbers. Updated with each decennial census.

### **9.) Hawaiian Population**

The estimate of Hawaiian/Pacific Islander population per ZIP Code based on Census 2010 ZIP Code Tabulation Area (ZCTA). The Hawaiian/Pacific Islander population numbers are not projected to the future, they are actual Census 2010 numbers. Updated with each decennial census.

### **10.) Indian Population**

The estimate of American Indian and Alaska Native population per ZIP Code based on Census 2010 ZIP Code Tabulation Area (ZCTA). The American Indian and Alaska Native population numbers are not projected to the future, they are actual Census 2010 numbers. Updated with each decennial census.

### **11.) Other Population**

The estimate of all Other Races population per ZIP Code based on Census 2010 ZIP Code Tabulation Area (ZCTA). The Other Races population numbers are not projected to the future, they are actual Census 2010 numbers. Updated with each decennial census.

### **12.) Male Population**

The estimate of the Male population per ZIP Code based on Census 2010 ZIP Code Tabulation Area (ZCTA). The Male population numbers are not projected to the future, they are actual Census 2010 numbers. Updated with each decennial census.

### **13.) Female Population**

The estimate of the Female population per ZIP Code based on Census 2010 ZIP Code Tabulation Area (ZCTA). The Female population numbers are not projected to the future, they are actual Census 2010 numbers. Updated with each decennial census.

**14.) Persons Per Household**

Average number of individuals per household based on Census 2010 ZIP Code Tabulation Area (ZCTA). The average number of individuals per household are not projected to the future, they are actual Census 2010 numbers. Updated with each decennial census.

**15.) Median House Value**

The median house value of this ZIP Code. The median house value comes from the American Community Survey 5 year estimate, 2012-2016. Updated annually.

Sort by this field to get the top house values by ZIP Code.

**16.) Median Income Per Household**

The median household income of this ZIP Code. The median household income value comes from the American Community Survey 5 year estimate, 2012-2016. Updated annually.

Sort by this field to get all the top household incomes by ZIP Code.

**17.) Median Age**

The median age for all individuals in this ZIP Code. Based on Census 2010 ZIP Code Tabulation Area. Updated with each decennial census.

**18.) Median Age Male**

The median age for males in this ZIP Code. Based on Census 2010 ZIP Code Tabulation Area. Updated with each decennial census.

**19.) Median Age Female**

The median age for females in this ZIP Code Based on Census 2010 ZIP Code Tabulation Area. Updated with each decennial census.

**20.) Latitude**

The geographic coordinate of a point measured in degrees north or south of the equator. Updated quarterly.



# Zip-Codes.com

## Database Specifications

### 21.) Longitude

The geographic coordinate of a point measured in degrees east or west of the Greenwich (prime) meridian. Updated quarterly.

### 22.) Elevation

The county's average elevation.

### 23.) State

The U.S. two digit state code. Sort on this field to get all your data grouped by state.

### 24.) State Full Name

The full U.S. state name. Sort on this field to get all your data grouped by state.

### 25.) City Type

Describes the type of postal station in the "City Alias" field:

Code	Description
A	Airport Mail Facility (AMF)
B	Branch
C	Community Post Office (CPO)
D	Area Distribution Center (ASC)
E	Sectional Center Facility (SCF)
F	Delivery Distribution Center (DDC)
G	General Mailing Facility (GMF)
K	Bulk Mail Center (BMC)
M	Money Order Unit
N	Non Postal Community Name
P	Post Office
S	Station
U	Urbanization
X	APO/FPO Military
Z	P.O. Box

1. A Branch or post office branch is a postal facility that is not the main post office and that is outside the corporate limits of the community.
2. A Community Post Office (CPO) is a contract postal unit providing services in a small community in which other types of post office facilities have been discontinued.
3. An Area Distribution Center (ASC) or processing and distribution facility (formerly known as a General Mail Facility) is a central mail facility that processes and dispatches incoming and outgoing mail to and from a designated service area.

## **Zip-Codes.com**

### **Database Specifications**

4. A Sectional Center Facility (SCF) is a ASC for a designated geographical area defined by one or more three-digit ZIP code prefixes.
5. A Post Office, formerly known as a general post office or main post office, is the primary postal facility in a community.
6. A Station or post office station is a postal facility that is not the main post office, but that is within the corporate limits of the community.
7. An Urbanization is a facility type specific to Puerto Rico.

#### **26.) City Alias Abbreviation**

Abbreviation of the city alias where applicable.

#### **27.) Area Code**

The telephone area code(s) of the particular postal zone (ZIP Code). Sorting by this field will give you all the data grouped by area code.

#### **28.) City**

The primary city name as designated by the United States Postal Service.

#### **29.) City Alias**

The alias name(s) for the ZIP Code. This may be a city name, postal entity, community or a municipality name.

The city alias names are the reason why our database has approximately 78,000+ records. There are only about 41,000 U.S. ZIP Codes, but since we list each city alias within a ZIP Code, we end up with almost double the number of records.

#### **30.) Primary County Name**

The primary county or parish where the ZIP Code resides. As with any of our data fields, you can sort the data by this field and the result will be data grouped by county.

#### **31.) County FIPS**

Federal Information Processing Standards code given to counties or parishes. This code simply identifies each U.S. county by its unique 4 digit code.

# Zip-Codes.com

## Database Specifications

### 32.) State FIPS

Federal Information Processing Standards code given to each state or US territory.

This code simply identifies each U.S. state or territory by its unique 2 digit code.

### 33.) Time Zone

The code used for time zone designation within the U.S. - the numbers 4-11 are assigned to the time zones.

Code	Description
4	Atlantic (GMT -04:00)
5	Eastern (GMT -05:00)
6	Central (GMT -06:00)
7	Mountain (GMT -07:00)
8	Pacific (GMT -08:00)
9	Alaska (GMT -09:00)
10	Hawaii-Aleutian Islands (GMT -10:00)
11	American Samoa (GMT -11:00)
13	Marshall Islands (GMT +12:00)
14	Guam (GMT +10:00)
15	Palau (GMT +9:00)
16	Micronesia (GMT +11:00)

### 34.) Daylight Savings

Flag indicating whether a ZIP Code is on daylight savings.

### 35.) MSA Code

Metropolitan Statistical Area (no longer used by government - CBSA is the new standard).

MSA's were replaced by CBSA's in the 90's. We keep the old MSA's in our database because some of our older customers have mapped their data by this information and it makes it easier for them if we leave the data in the database.

### 36.) PMSA

Primary Metropolitan Statistical Area (no longer used by government - see CBSA Division). This is the area that the Census Bureau designates as the "primary" area within a given MSA.

## **Zip-Codes.com**

### **Database Specifications**

#### **37.) CSA**

Combined Statistical Area.

Consists of two or more adjacent core based statistical areas (CBSAs) that have an employment interchange measure of 15 or more. Updated when the Office of Management and Budget (OMB) releases a new delineation file - approximately every two years.

#### **38.) CBSA**

Core Based Statistical Area (replaces old MSA's).

A Core Based Statistical Area is the official term for a functional region based around an urban center of at least 10,000 people, based on standards published by the Office of Management and Budget (OMB). These standards are used to replace the definitions of metropolitan areas that were defined in 1990.

A CBSA is broken into two sub categories, Metro and Micro, and are detailed in the CBSA Type Field. These are defined by their population densities. To be considered a Micro area, population must be between 10,000 and 50,000. To be considered a Metro area, population must exceed 50,000.

Updated when the Office of Management and Budget (OMB) releases a new delineation file - approximately every two years.

#### **39.) CBSA Division**

Core Based Statistical Area Division number.

A metropolitan statistical area containing an urbanized area of at least 2.5 million people can be subdivided into two or more "metropolitan divisions," provided specified criteria are met. Metropolitan divisions are conceptually similar the primary metropolitan statistical areas (PMSAs) defined under previous standards.

This field gives the sub-divided region number.

Updated when the Office of Management and Budget (OMB) releases a new delineation file - approximately every two years.

#### **40.) CBSA Type (Metro/Micro)**

Indication of whether a CBSA is Metro (over 50,000 population) or Micro (10,000 - 50,000 population).

Updated when the Office of Management and Budget (OMB) releases a new delineation file - approximately every two years.

**41.) CBSA Name**

Core Based Statistical Area Description Name. Updated when the Office of Management and Budget (OMB) releases a new delineation file - approximately every two years.

**42.) MSA Name**

Metropolitan Statistical Area Description Name (no longer used by government - CBSA is the new standard).

**43.) PMSA Name**

Primary Metropolitan Statistical Area. This is the area that the Census Bureau designates as the "primary" area within a given MSA. . (no longer used by government - see CBSA Division)

**44.) Region**

Census Division: A geographic area consisting of several States defined by the U.S. Department of Commerce, Bureau of the Census. The States are grouped into four regions and nine divisions. See also: Division

**45.) Division**

Census Division: A geographic area consisting of several States defined by the U.S. Department of Commerce, Bureau of the Census. The States are grouped into four regions and nine divisions. See also: Region

**46.) Mailing Name**

Yes or No (Y/N) flag indicating whether or not the USPS accepts this City Alias Name for mailing purposes.

**47.) Total Number of Business Establishments**

The total number of Business Establishments for this ZIP Code. Data taken from 2015 Census Business Patterns. Updated annually.

**48.) Total Number of Business Employees**

The total number of employees for this ZIP Code. Data taken from 2015 Census Business Patterns. Updated annually.

**49.) Total Business First Quarter Payroll**

The total payroll for the first quarter of this ZIP Code. Data taken from 2015 Census Business Patterns. Updated annually.

**50.) Total Business Annual Payroll**

The total annual payroll for this ZIP Code. Data taken from 2015 Census Business Patterns. Updated annually.

**51.) Business Employment Flag**

Due to confidentiality, some areas do not have actual figures for employment information. Employment and payroll data are replaced by zeroes with the Employment Flag denoting employment size class. Data taken from 2015 Census Business Patterns. Updated annually.

<b>Code</b>	<b>Employment Size</b>
A	0 - 19
B	20 - 99
C	100 - 249
E	250 - 499
F	500 - 999
G	1,000 - 2,499
H	2,500 - 4,999
I	5,000 - 9,999
J	10,000 - 24,999
K	25,000 - 49,999
L	50,000 - 99,999
M	100,000 or more
r	Revised Data
S	Withheld because estimate did not meet publication standards. Employment or payroll field set to zero.

**52.) Top County Growth Rank**

The rank in which this county is growing according to the US Census. Source: Housing Unit Estimates for the 100 Fastest Growing U.S. Counties between July 1, 2003 and July 1, 2004. Population Division, U.S. Census Bureau.

**53.) 2010 Housing Units Estimate**

The estimated number of housing units in this county as of July 1, 2010. Source: Housing Unit Estimates for the 100 Fastest Growing U.S. Population Division, U.S. Census Bureau.

**54.) 2011 Housing Units Estimate**

The estimated number of housing units in this county as of July 1, 2011. Source: Housing Unit Estimates for the 100 Fastest Growing U.S. Population Division, U.S. Census Bureau.

**55.) Growth Increase Number**

The change in housing units from 2003 to 2004, expressed as a number. Source: Housing Unit Estimates for the 100 Fastest Growing U.S. Counties between July 1, 2003 and July 1, 2004. Population Division, U.S. Census Bureau.

**56.) Growth Increase Percentage**

The change in housing units from 2003 to 2004, expressed as a percentage. Source: Housing Unit Estimates for the 100 Fastest Growing U.S. Counties between July 1, 2003 and July 1, 2004. Population Division, U.S. Census Bureau.

**57.) CBSA Population**

The estimated population for the selected CBSA in 2010. Source: 2010 Census, U.S. Census Bureau. Updated with each decennial census.

**58.) CBSA Division Population**

The estimated population for the selected CBSA Division in 2010. Source: 2010 Census, U.S. Census Bureau. Updated with each decennial census.

**59.) 115th Congressional District**

The 115th Congressional District comes from the Census for congressional districts of the 115th Congress. These changes occurred for the 115th Congress that was seated in January of 2016. This field shows which districts the ZIP Code belongs to.

**60.) 115th Congressional Land Area**

This field provides the approximate land area covered by the Congressional District for which the ZIP Code belongs to.

**61.) Residential Delivery Receptacles**

This field provides the number of active residential delivery mailboxes and centralized units for this ZIP Code. This includes:

## **Zip-Codes.com**

### **Database Specifications**

- Curbside mailboxes
- Centralized units (apartment receptacles, delivery centers, or mailroom receptacles)
- Other types (door-to-door, walking route, or door-slot delivery)
- PO Boxes, Contract Boxes, NDCBU's, Facility Boxes, Detached Boxes, Contest Boxes, NPU's, Contest Boxes, and Remittance Boxes.

Taken from USPS data. Updated monthly.

#### **62.) Business Delivery Receptacles**

This field provides the number of active business delivery mailboxes and centralized units for this ZIP Code. This includes:

- Curbside mailboxes
- Centralized units (apartment receptacles, delivery centers, or mailroom receptacles)
- Other types (door-to-door, walking route, or door-slot delivery)
- PO Boxes, Contract Boxes, NDCBU's, Facility Boxes, Detached Boxes, Contest Boxes, NPU's, Contest Boxes, and Remittance Boxes.

Taken from USPS data. Updated monthly.

#### **63.) Total Delivery Receptacles**

This field provides the number of active receptacles for this ZIP Code. This includes:

- Curbside mailboxes
- Centralized units (apartment receptacles, delivery centers, or mailroom receptacles)
- NDCBU's
- Other types (door-to-door, walking route, or door-slot delivery)
- PO Boxes
- Facility Boxes
- Contract Boxes
- Detached Boxes
- NPU's
- Caller Service Boxes
- Remittance Boxes
- Contest Boxes

Taken from USPS data. Updated monthly.

#### **64.) PreferredLastLineKey**

This field is used to link to other Zip-Codes.com products.



## Zip-Codes.com Database Specifications

### 65.) Classification Code

The classification type of this ZIP Code.

Code	Description	Includes
	Non-Unique	<i>Standard ZIP with many addresses assigned to it.</i>
M	APO/FPO Military ZIP Code	<i>Used for overseas military mail</i>
P	PO Box ZIP Code	<i>Having only Post Office boxes.</i>
U	Unique ZIP Code	<i>ZIP assigned to a single organization.</i>

### 66.) Multi County Flag

Flag indicating whether this ZIP Code crosses county lines.

### 67.) CSA Name

The name of the CSA (Combined Statistical Area) this ZIP Code is in. Updated when the Office of Management and Budget (OMB) releases a new delineation file - approximately every two years.

### 68.) CBSA Division Name

Core Based Statistical Area Division Name.

A metropolitan statistical area containing an urbanized area of at least 2.5 million people can be subdivided into two or more "metropolitan divisions," provided specified criteria are met. Metropolitan divisions are conceptually similar the primary metropolitan statistical areas (PMSAs) defined under previous standards.

This field gives the sub-divided region name.

Updated when the Office of Management and Budget (OMB) releases a new delineation file - approximately every two years.

### 69.) City State Key

This field is used to link to other Zip-Codes.com products. In products such as the ZIP+4 ZIP Code Database, you can match this column to the ZIP+4 PreferredLastLineKey for City Name, City Alias Names, Abbreviations, Population, and more.

### 70.) Population Estimate

This field is exclusively offered by ZIP-Codes.com and gives you the estimated population for this ZIP Code. This field is updated monthly and accurately reflects the actual number of household population.

# Zip-Codes.com

## Database Specifications

### 71.) Land Area

The amount of land this ZIP Code covers expressed in Square Miles. Based on 2010 Census data. Updated with each decennial census.

### 72.) Water Area

The amount of water area this ZIP Code covers expressed in Square Miles. Based on 2010 Census data. Updated with each decennial census.

### 73.) City Alias Code

This field indicates what type the City Alias name is

Code	Description
{blank}	Any record that does not have any of the above codes in them is a regular non military, non business, non government, non university ZIP code.
A	Abbreviation - USPS designated abbreviation of a City Alias Name (ex. "Yorktown Heights"= "Yorktown HGTS" or "Yrktwn HTS", etc.)
B	Business - A specific business uses this zip code. This may be either exclusively or shared with a city. To determine if it is exclusive, look to the "Classification Code" column and if it has a "U" for Unique, it is exclusive to the particular business name in the "CityAliasName" field.
M1	Military Base - Actual U.S. military base non primary name as designated by the USPS.
M1P	Military Base Primary - Primary name of U.S. military base as designated by the USPS.
M2	Non Specific Military/Consulate - Military or Consulate ZIP code which is not specifically identified to any particular military base or consulate. These are used primarily for foreign military/consulate mail.
M2P	Non Specific Military/Consulate Primary - USPS designated primary ZIP code for foreign/consulate mail.
G	Government - A specific government entity uses this zip code. This may be either exclusively or shared with a city. To determine if the ZIP is exclusive, look to the "Classification Code" column and if it has a "U" for Unique, it is exclusive to the particular government entity name in the "CityAliasName" field.
U	University - USPS designated as a U.S. university. Not the primary record for this university.
UP	University Primary - Primary record for this U.S. university as designated by the USPS.

### 74.) City (Mixed Case)

The city name of the ZIP Code in proper case. The USPS designates cities in all uppercase (i.e. NEW YORK). The Mixed case fields turns this into proper upper and lower case letters (i.e. New York).

**75.) City Alias (Mixed Case)**

The city alias name of the ZIP Code in proper case. The USPS designates cities in all uppercase (i.e. NEW YORK). The Mixed case fields turns this into proper upper and lower case letters (i.e. New York).

**76.) Box Count**

Total count of PO Box deliveries in this ZIP Code. Taken from USPS data. Updated monthly.

**77.) SFDU (Single Family Delivery Units)**

Total count of single family deliveries in this ZIP Code; generally analogous to homes. Taken from USPS data. Updated monthly.

**78.) MFDU (Multi Family Delivery Units)**

Total count of multifamily deliveries in this ZIP Code; generally analogous to apartments. Taken from USPS data. Updated monthly.

**79.) State ANSI Code**

American National Standards Institute codes (ANSI codes) are a standardized set of numeric or alphabetic codes issued by the American National Standards Institute (ANSI) to ensure uniform identification of geographic entities through all federal government agencies. These standards replace the Federal Information Processing Standards (FIPS) codes previously issued by the National Institute of Standards and Technology (NIST).

This code simply identifies each U.S. state by its 2 digit code.

**80.) County ANSI Code**

American National Standards Institute codes (ANSI codes) are a standardized set of numeric or alphabetic codes issued by the American National Standards Institute (ANSI) to ensure uniform identification of geographic entities through all federal government agencies. These standards replace the Federal Information Processing Standards (FIPS) codes previously issued by the National Institute of Standards and Technology (NIST).

This code simply identifies each U.S. county by its 3 digit code.

**81.) ZIP Code Intro Date**

The date this ZIP Code was introduced to the database. It is in the form of YYYY-MM. In cases where the actual date is unknown, it will be preceded by a < to indicate "Before this date".

**82.) Alias Intro Date**

The date this City Alias Name was introduced to the database for the given ZIP Code. It is in the form of YYYY-MM. In cases where the actual date is unknown, it will be preceded by a < to indicate "Before this date".

**83.) Facility Code**

The type of locale identified in the city/state name. The facility may be a USPS facility, such as a post office, station, or branch, or it may be a non-postal place name. City/state name facility codes include the following:

- B = Branch
- C = Community post office (CPO)
- N = Non-postal community name, former USPS facility, or place name
- P = Post office
- S = Station
- U = Urbanization

**84.) City Delivery Indicator**

Specifies whether or not a post office has city-delivery carrier routes:

- Y = Office has city delivery carrier routes
- N = Office does not have city-delivery carrier routes

**85.) Carrier Route Rate Sortation**

Short for *Carrier Route Rate Sortation and Merged 5-Digit Indicator*

Identifies where automation Carrier Route rates are available and where the commingling of automation and non-automation mail, including Enhanced Carrier Routes and 5 digit presort, on the same pallet or in the same container is allowed. The values are A, B ,C or D and represent the following conditions:

- A = Carrier Route rates are available (Y) and merging is permitted (Y).
- B = Carrier Route rates are available (Y) and merging is not permitted (N).
- C = Carrier Route rates are not available (N) and merging is permitted (Y).
- D = Carrier Route rates are not available (N) and merging is not permitted (N).

**86.) FinanceNumber**

A code assigned to Postal Service facilities (primarily post offices) to collect cost and statistical data and compile revenue and expense data. The state number comprises the first two positions of the finance number.

The finance number can be used to match to records in other USPS files. By sorting these files by finance number, sequence matches can be made to use other street-level address information. For example, to use ZIP+4 product to obtain ZIP+4 codes for street addresses, a 5-digit ZIP Code, last-line number, or finance number for the street address must be known. The finance number can be obtained from the City State product.

For a street address such as "123 MAIN ST, SAN FRANCISCO CA," matching to the City State product will not provide a single 5-digit ZIP Code because San Francisco has more than one ZIP Code (i.e., it is a "multi-coded city"); However, the finance number for San Francisco can be obtained from the City State product. Then, by sorting the ZIP+4 product into finance number and street-name sequence, a match can be found to provide both the correct 5-digit ZIP Code and ZIP+4 code.

**87.) Unique ZIP Name Indicator**

Field that specifies whether the City State Record contains the organization name for a unique ZIP Code. If this field equals "Y," the organization name will appear in the City State Name field.

**88.) SSASStateCountyCode**

The 5-digit code indicating the State and County as set by the Social Security Administration. The first 2 digits are the State Code, the last 3 digits are the County Code.

This number is analogous to the FIPS codes set by the Census. Use this field to crosswalk the SSA State/County to FIPS State/County codes. Updated annually.

**89.) MedicareCBSACode**

The CBSA Code to use for this County in Medicare billing. Medicare pays for home health services using a transitional wage index. Due to the wage index transition, Home Health Agencies (HHAs) may serve beneficiaries in areas where there is more than one unique Core-Based Statistical Area (CBSA).

Source: County to CBSA Crosswalk File: <https://www.cms.gov/Medicare/Medicare-Fee-for-Service-Payment/AcuteInpatientPPS/FY2016-IPPS-Final-Rule-Home-Page-Items/FY2016-IPPSFinal-Rule-Data-Files.html>

Updated annually.

## **Zip-Codes.com**

### **Database Specifications**

#### **90.) MedicareCBSAName**

The CBSA Name to use for this County in Medicare billing. Medicare pays for home health services using a transitional wage index. Due to the wage index transition, Home Health Agencies (HHAs) may serve beneficiaries in areas where there is more than one unique Core-Based Statistical Area (CBSA).

Source: County to CBSA Crosswalk File: <https://www.cms.gov/Medicare/Medicare-Fee-for-Service-Payment/AcuteInpatientPPS/FY2016-IPPS-Final-Rule-Home-Page-Items/FY2016-IPPSFinal-Rule-Data-Files.html>

Updated annually.

#### **91.) MedicareCBSAType**

The CBSA Type to use for this County in Medicare billing (Metro or Micro). Medicare pays for home health services using a transitional wage index. Due to the wage index transition, Home Health Agencies (HHAs) may serve beneficiaries in areas where there is more than one unique Core-Based Statistical Area (CBSA).

Source: County to CBSA Crosswalk File: <https://www.cms.gov/Medicare/Medicare-Fee-for-Service-Payment/AcuteInpatientPPS/FY2016-IPPS-Final-Rule-Home-Page-Items/FY2016-IPPSFinal-Rule-Data-Files.html>

Updated annually.

#### **92.) MarketRatingAreaID**

The Insurance Market Rules and Rate Review Final Rule (45 CFR Part 147) provide that each state will have a set number of geographic rating areas that all issuers in the state must uniformly use as part of their rate setting.

The Rating Market Area ID identifies which market rating the given ZIP Code should be part of.

Source: The Center for Consumer Information & Insurance Oversight:  
<https://www.cms.gov/CCIIO/Programs-and-Initiatives/Health-Insurance-Market-Reforms/stategra.html>

Updated when CMS makes a change to the Market Rating Area.

#### **93.) County (Mixed Case)**

The primary county or parish where the ZIP Code resides. The USPS designates counties in all uppercase (i.e. NEW YORK). The Mixed case fields turns this into proper upper and lower case letters (i.e. New York).

## Copyright

Portions of data provided by and © United States Postal Service 2018. The information published by Zip-Codes.com, a company which holds a non-exclusive license from the United States Postal Service to Publish and sell CITY STATE information. The price of our products is neither established, controlled or approved by the United States Postal Service.

## Radius Finder Application

---

With all the features and more as our free online Radius Search, the ZIP-Codes.com ZIP Code Radius Search Application lets you run as many searches as you like, right from your computer.

It's **free** for all of our ZIP-Codes.com US ZIP Code Database Subscribers.

### Features:

- Works with all ZIP-Codes.com U.S. ZIP Code Databases
- Unlimited Radius Searches
- Unlimited Radius Distance
- Custom radius points
- Copy and Paste into other applications
- Run searches for multiple ZIP Codes at the same time
- Export data to a CSV file
- Works on your computer
- Free to all ZIP-Codes.com Customers
- Free Customer Service

Read more and download the application here:

<https://www.zip-codes.com/zip-code-radius-app.asp>

## **FAQs & Online Resources**

---

Zip-Codes.com maintains a set of online FAQs and resources to help you make the most of your ZIP Code Database.

1. FAQs
  - a. [https://www.zip-codes.com/zip\\_code\\_directory.asp](https://www.zip-codes.com/zip_code_directory.asp)
2. ZIP Code Database State & Street Suffix Abbreviations
  - a. <https://www.zip-codes.com/zip-code-database-faq-abbreviations.asp>
3. ZIP Code Database USPS Business Abbreviations
  - a. <https://www.zip-codes.com/zip-code-database-faq-usps-abbreviations.asp>
4. Zip-Codes.com Developer Tools & Sample Code
  - a. <https://www.zip-codes.com/developer-tools.asp>

## **Developer Tools**

---

Are you a developer looking to integrate our data into your product or website? Visit our Developer Tools section to get the information you need to integrate our data with your application:

- Sample code for Radius Searching
- Sample functions for distance calculations
- Documentation
- Sample Databases

<https://www.zip-codes.com/developer-tools.asp>

## **Redistributable License**

---

If you are developer looking to distribute our database with your product, then the redistribution license is what you need. With our unlimited, royalty free license, you can package it with any software you need such as store locators, demographic lookups, data validation, and use it for mobile devices. All licenses come with a full 12 months of updates.

<https://www.zip-codes.com/zip-code-database-distributable.asp>



## Our Products

---



### U.S. ZIP Code Databases


Three versions to choose from starting at \$39.95.

Our Business ZIP Code Database contains over 78,000 precise data records and over 60 columns of useful data. You can *download the database for a full year* after purchase, making sure you are always up to date.

- Our data integrates with other applications seamlessly
- We specialize exclusively in U.S. ZIP Code data
- Download our database immediately after purchase

With over 60 columns of data, we give you more information and we charge less than our competitors. Our goal is to provide the most precise, cost effective, data rich zip code database in the world.

<https://www.zip-codes.com/zip-code-database.asp>




### U.S. ZIP+4 ZIP Code Database

Every U.S. street and address range, with its related 9 digit ZIP Code, put into row and column CSV format for easy use and manipulation. With over 50 unique fields of information and every 9 digit ZIP Code in the United States, it gives you an unlimited number of ways to analyze all the U.S. ZIP +4 information. Great tool for address verification, building websites, geotargeting, and general analysis.

- Our data integrates with other applications seamlessly
- We specialize exclusively in U.S. ZIP Code data
- Download our database immediately after purchase

<https://www.zip-codes.com/zip-plus-4-database.asp>



### U.S. Historical ZIP Code Databases


Ever wanted to compare data, or provide historical reports for your customers? Now you can with the Zip-Codes.com Historical ZIP Code Databases. Each month, our data is archived and provided for you to use at your discretion.

Our Historical ZIP Code Database contains over 78,000 precise data records and with 60+ columns of data, it gives you all the information you need.

<https://www.zip-codes.com/zip-code-historical-database.asp>

# Zip-Codes.com

## Database Specifications




### U.S. Companion Database

The ZIP Code Companion Database offers the demographic information for the United States broken down into different demographic regions.

Get Population, Household Value, Income, Household Size, Business, and more demographics broken down into:

1. Area Code level
2. CBSA level
3. State level
4. County level
5. City level

<https://www.zip-codes.com/zip-code-database-companion.asp>



### Canadian Postal Code Databases

Three versions to choose from starting at \$169.95.

Our Postal Code Database listing contains all current data regarding Canadian Postal Codes, area code, city name, two digit province code, province name, city type, time zone, daylight savings indicator, latitude, longitude, elevation. Our Canadian Postal Code Database also includes Census data for Canada including population and private dwellings for each FSA.

Our Postal Code Database is unique. You can download the database once per month (if needed) for a full year. We give you the choice of 3 separate formats (Access, Excel, and Comma Separated Values). Our database is updated each month to include the most current Postal Code data.

<https://www.zip-codes.com/canadian-postal-code-database.asp>